

## ILLUSTRATIONS

# MAP 1 KEY

V. Kubijovyč

A. Žukovs'kyi

## MAP OF UKRAINE

### LEGEND

#### SETTLEMENTS

##### Rural type:

- Less than 10.000 inhabitants
- ◉ 10.000 or more inhabitants

##### Urban type:

- Less than 10.000 inhabitants
- ◉ 10.000 - 25.000 inhabitants
- ◉ 25.000 - 50.000 inhabitants
- ◉ 50.000 - 100.000 inhabitants
- ◉ 100.000 - 250.000 inhabitants
- ◉ 250.000 - 500.000 inhabitants
- ◉ 500.000 - 1.000.000 inhabitants
- ◉ 1.000.000 or more inhabitants

▲ Settlements incorporated into cities

[Przemysł] - non Ukrainian name  
(Luhans'ke) - Former name

⊙ Kitsman' - Center of Raion

Chernihiv - Capital of Oblast', Krai,  
Autonomous Republic,  
Voievodstvo

☐ KIEV - National Capital

#### TRANSPORTATION

- Main railroad
- Other railroad
- Highway
- Main road
- Other road
- Navigable canal
- ⚓ Seaport
- ⚓ Limit of navigation
- ⚓ Riverport
- ✈ International airport
- ✈ Other airport

#### BOUNDARIES

- International boundary
- Boundary of Soviet Republics
- Boundary of Autonomous Republics
- Boundary of Autonomous Oblasts, Oblast', Krai, Voievodstvo (province)
- Boundary of Ukrainian territory, 1930's
- Boundary of Ukrainian territory, including ethnically mixed regions, 1930's

Ukrainian - Name of country and administrative unit  
(Administrative units named after their centres are not identified separately)


— Name of historical province

PODOLIAN - Name of geographic province  
UPLAND - geographic province

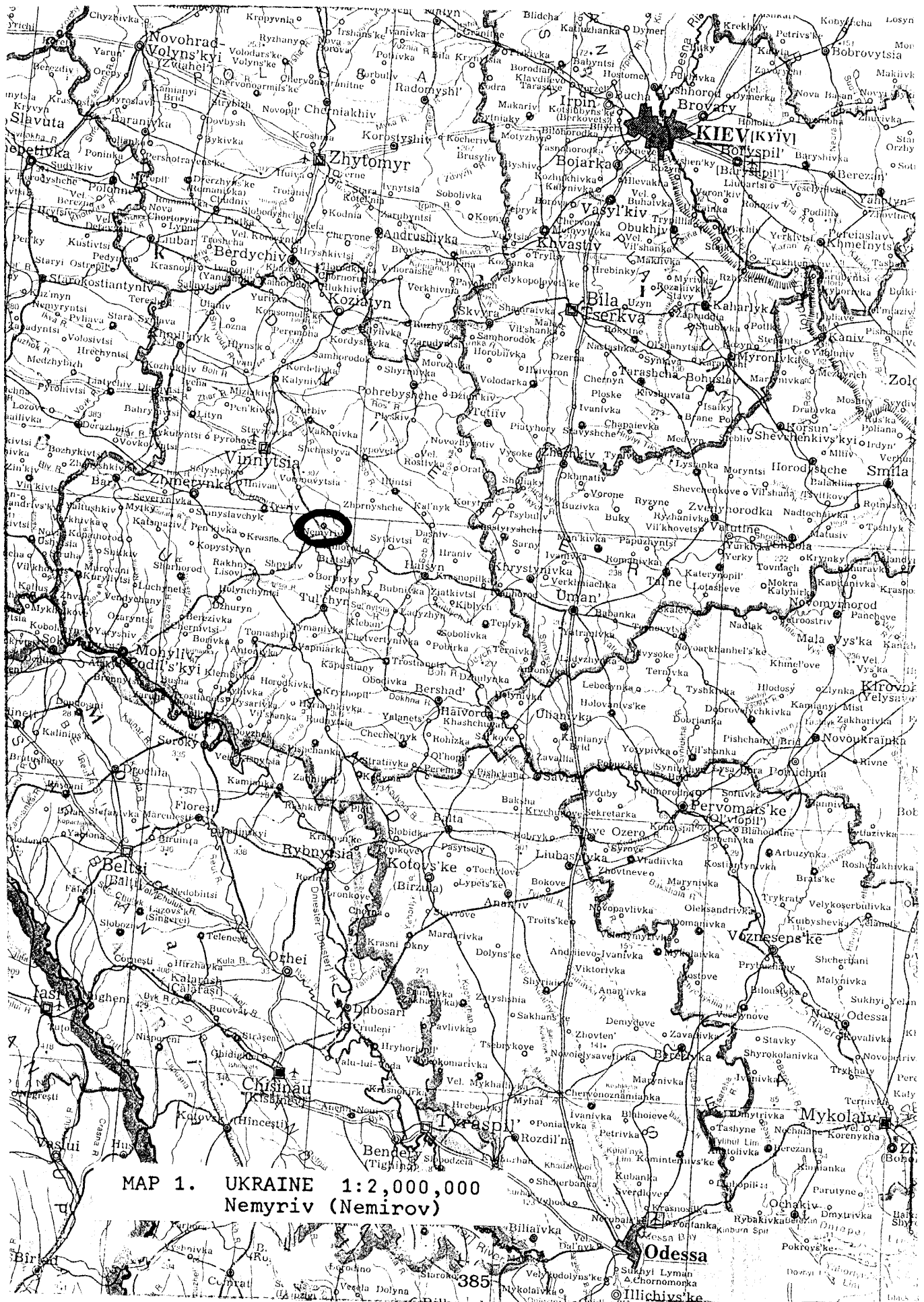
#### PHYSICAL FEATURES

- ⚓ Pass
- Elevation in meters
- Depths in meters
- ▭ Reservation
- ▭ Sand
- ▭ Swamp
- ▭ Salt marsh (solonchak)
- Lake, Lyman
- Stream, intermittent
- Canal, irrigation and drainage

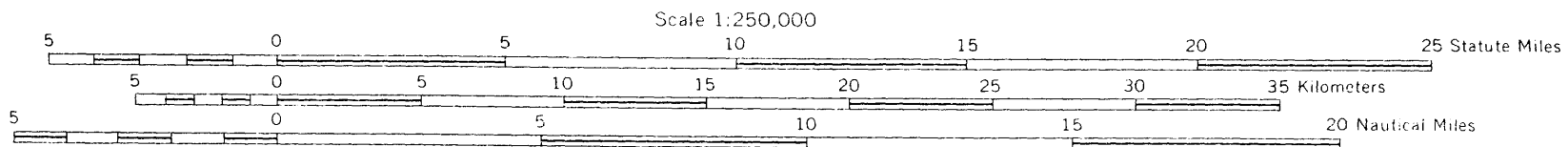
Scale 1 : 2.000.000



Reliefcartography and printing © Karl Wenschow GmbH,  
Munich 40, Federal Republic of Germany 1977

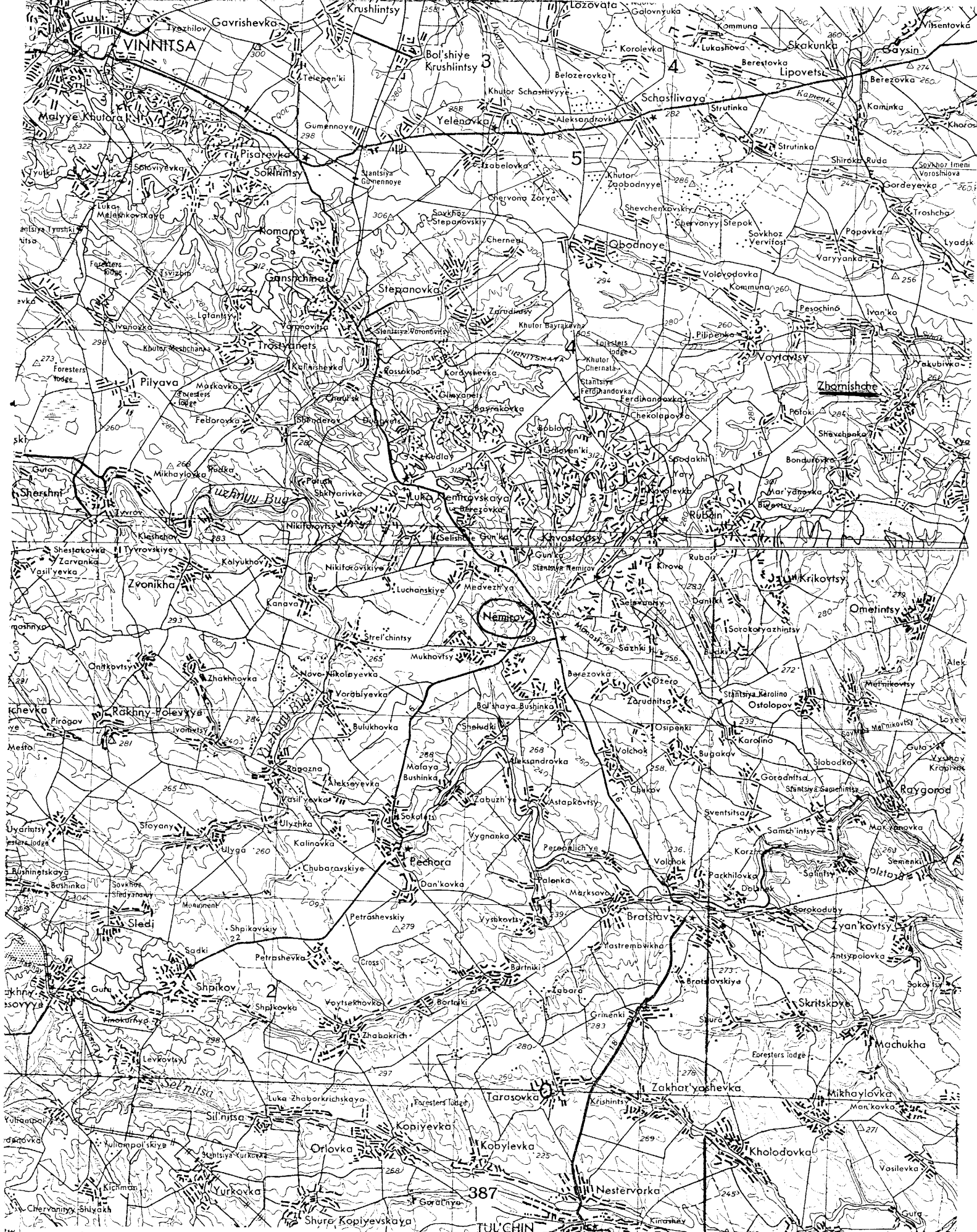


MAP 1. UKRAINE 1:2,000,000  
Nemyriv (Nemirov)



CONTOUR INTERVAL 20 METERS  
WITH SUPPLEMENTARY CONTOURS AT 10 METER INTERVALS  
TRANSVERSE MERCATOR PROJECTION

MAP 2 KEY



MAP 2. NEMIROV 1:250,000

# MAP 3 KEY

V. Kubijovyč

A. Žukovs'kyi

## MAP OF UKRAINE

### LEGEND

#### SETTLEMENTS

##### Rural type:

- Less than 10,000 inhabitants
- ◉ 10,000 or more inhabitants

##### Urban type:

- Less than 10,000 inhabitants
- ◉ 10,000 - 25,000 inhabitants
- ◉ 25,000 - 50,000 inhabitants
- ◉ 50,000 - 100,000 inhabitants
- ◉ 100,000 - 250,000 inhabitants
- ◉ 250,000 - 500,000 inhabitants
- ◉ 500,000 - 1,000,000 inhabitants
- ◉ 1,000,000 or more inhabitants

△ Settlements incorporated into cities

[Przemysl] - non Ukrainian name

(Luhans'ke) - Former name

⊙ Kitsman - Center of Raion

**Chernihiv** - Capital of Oblast', Krai,

Autonomous Republic,

Voievodstvo

**KIEV** - National Capital

#### TRANSPORTATION

- Main railroad
- Other railroad
- Highway
- Main road
- Other road
- Navigable canal
- ⚓ Seaport
- ⚓ Limit of navigation
- ⚓ Riverport
- ✈ International airport
- ✈ Other airport


#### BOUNDARIES

- International boundary
- Boundary of Soviet Republics
- Boundary of Autonomous Republics
- Boundary of Autonomous Oblasts, Oblast', Krai, Voievodstvo (province)
- Boundary of Ukrainian territory, 1930's
- Boundary of Ukrainian territory, including ethnically mixed regions, 1930's
- UKRAINIAN - Name of country and S S R administrative unit (Administrative units named after their centres are not identified separately)
- Name of historical province
- PODOLIAN - Name of geographic province
- UPLAND - Name of geographic province

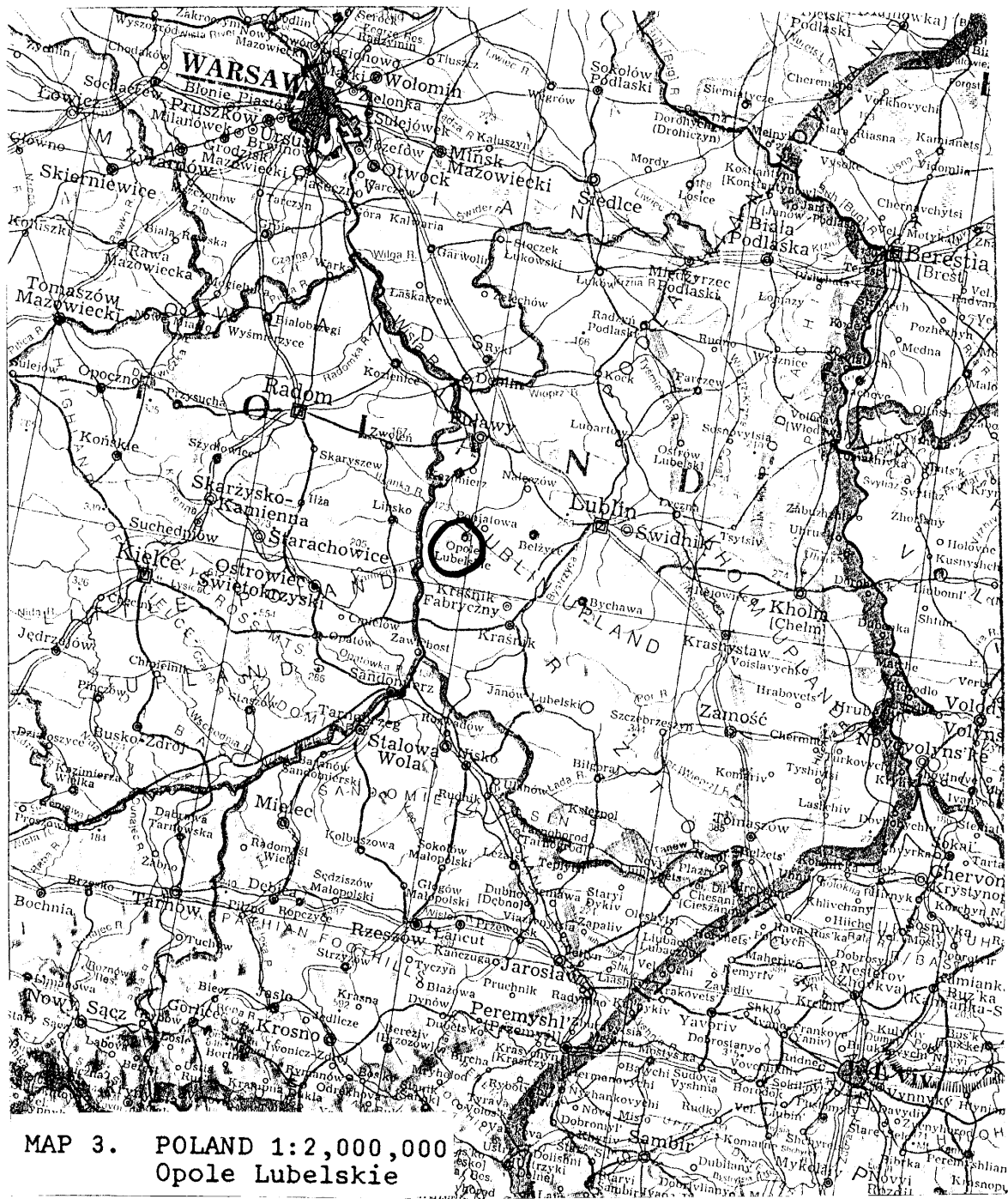
#### PHYSICAL FEATURES

- ⚓ Pass
- Elevation in meters
- Depths in meters
- ▨ Reservation
- ▨ Sand
- ▨ Swamp
- ▨ Salt marsh (solonchak)
- ⊖ Lake, Lyman
- Stream, intermittent
- Canal, irrigation and drainage

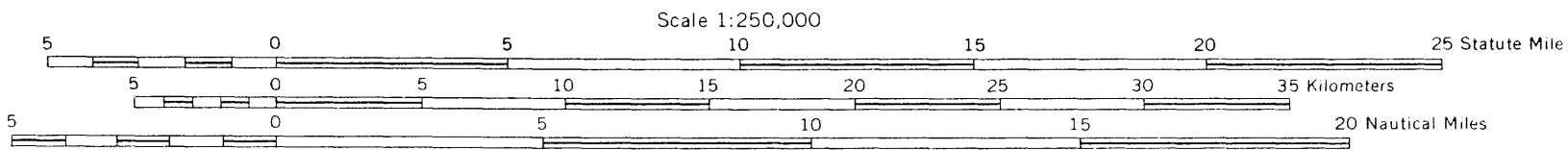
Scale 1 : 2.000.000



Reliefcartography and printing © Karl Wenschow GmbH,  
Munich 40, Federal Republic of Germany 1977



MAP 3. POLAND 1:2,000,000  
Opole Lubelskie

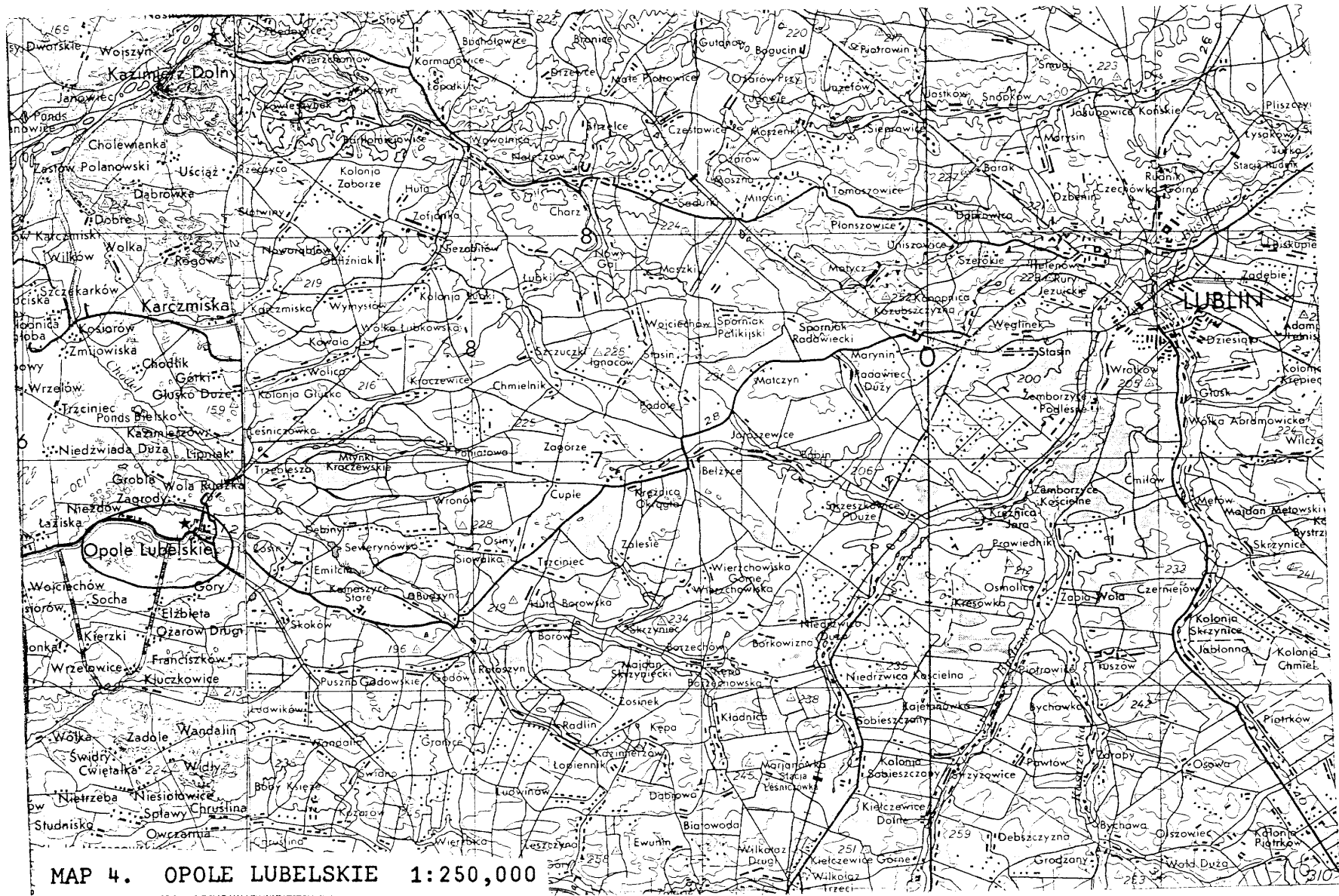


**CONTOUR INTERVAL, 20 METERS**  
**WITH SUPPLEMENTARY CONTOURS AT 10 METER INTERVALS**  
**TRANSVERSE MERCATOR PROJECTION**  
 BLUE NUMBERED LINES INDICATE THE 10,000 METER UNIVERSAL TRANSVERSE MERCATOR GRID, ZONE 34, INTERNATIONAL SPHEROID  
 BROWN NUMBERED TICKS OUTSIDE THE NEATLINE INDICATE THE 10,000 METER RUSSIAN BELT 4 GRID, BESSEL SPHEROID  
 THE LAST FOUR DIGITS OF THE GRID NUMBERS ARE OMITTED

MAP 4 KEY

390





MAP 4. OPOLE LUBELSKIE 1:250,000



SIDNEY'S FAMILY TREE

LIBEH PILCH --- Unknown  
ca. 1810s - ca. 1880s (?)

SAHNYEH "Sawidawt," (Nesanel, Nathaniel,  
Nathaniel)  
[Foster father of Yankel "Balaboos"]  
(?) Nemirov, ca. 1810s - ca. 1880s, Nemirov

SHMEEL LIBEH'S (Shmuel) PILCH  
Nemirov, ca. 1830s -  
1907/1910 (?), Nemirov

EEDIS (Yudith, Judith) PILCH  
Nemirov, 1830s - 1907+/-, Nemirov

ELYEH (Eli) OOBANGOO (Bodie)  
Nemirov (?), ca. 1850s -  
ca. 1935, London

KAWVEH (Khahvah, Eva) MARINSKY  
Nemirov (?), ca. 1850s -  
ca. 1870s, Nemirov

DOOVID (David) KRAHSNYANSKY  
Lithuania ca. 1830s - ca.  
1890s, Nemirov

ROOKHEL (Rakhel, Rachel) KRAHSNYANSKY  
Lithuania ca. 1830s - ca. 1890s, Nemirov

BAYLEH, 2nd wife of Elyeh  
born in Nemirov, died in  
London, dates ?

SOOREH DINTSYEH PILCH BODIE (Sarah Dinah)  
Nemirov, 1868 - Brooklyn, 1940  
Siblings: LEEPHEH, MOISHE(?), Etyeh, SD,  
TEMAH, ELKOONEH (Elkanah)

AVROOM SHAIYEH (AVraham Yeseiah, AVraham Isaiah)  
OOBANGOO (Marinsky) CHARLES BODIE  
Zhornish, 1869 - 1931 Brooklyn  
Siblings: AS, SHAYVEH, OODYEH, BOONEYEH;  
also from stepmother, SHMEEL, MARIAM

BAHSYEH (Batyah) KRAHSYANSKY MARKMAN  
Nemirov 1852 - 1922 Brooklyn  
Siblings: BKM, TOOBEB (Tobah),  
AVROOM YEETSKHAWK (Abraham Isaac)

YANKEL "Bahlaboos" (Yankev, Ya'cov, Jacob) MARKMAN  
an orphan raised by Sahnyeh "Sawidawt"  
P'tshreh (village in Podolia, nr. Nemirov)  
1840s - 1930 Brooklyn  
Siblings: None? May have had a sister in  
Vinitza, Podolia

KHAWVEH BAHSYEH (Kahvah Batyah) OOBANGOO (MARINSKY),  
EVA MARKMAN  
Nemirov 1890 - 1960 Brooklyn  
Siblings: EM, LIBEH, BENNY (Bentsion), DAVEY  
(DOODYEH), BECKY (BRAHNEH), JULIE (YEEDL), IDA  
(EEDIS, YUDITH)

SAHNYEH (Nesanel, Netanel, Nathaniel) SAM MARKMAN  
Nemirov 1886 - 1963 Durham  
Siblings: NEKAWMEH, YEEDL, MARIAM, SH, GOLDEH,  
MOISHEH, RAYZYEH

SIDNEY DAVID MARKMAN (Shmeel Doovid)  
born 10 October 1911 Brooklyn  
sister: Esther Khayvid, born January 27, 1914

MALVINA'S FAMILY TREE

VOLF (Ze'ev) NAIMAN  
Opole ca. 1850s - ca. 1917 Opole

SHAINDEL (Shayndel) MENDELSON NAIMAN  
Opole, 1880s - 1941 Holocaust

SENDER (Alexander) WOODLMAN  
Opole, 1860's - 1941 Holocaust

SOOREH (Sarah) FLAMMENBOIM WOODLMAN  
Opole, ca. 1860s - 1939 Opole

TOBA NAIMAN MAN  
Opole 1904 - 1972 Durham  
Siblings: MOISHE, TM, YANKEL (Jacobo),  
ABISH, KHANAHLEH

OOSHER (Asher) WOODLMAN, GEDALIAH MAN,  
GERARDO MAN, GEDALE MAN  
Opole 1902 - 1993 Durham  
Siblings: LAYZER, GOOTSHAH, MARIAM, NEEKHEH, HINDEH, GM

MALVINA (Maleh) MAN MARKMAN  
Havana 26 October 1925  
Siblings: MM, TERE (Tirzah), LILLY (Leah)

MALVINA & SIDNEY  
Married, 10 March 1945  
Guatemala City, C. A.

SARAH DINAH ----- Mark Alexander Robertson  
17 January 1946

Alexander Jacob (Alexander Yacob) --- Louisa Jane Milne Home  
13 April 1947

Charles William (Shaiyeh Ze'ev) ---- Janet Rader  
6 July 1948

Eva Toba Robertson  
Raleigh, 17 January 1960 1972

Nirmala Eva Markman Karuna Markman  
London, 5 October 1975 Durham, 4 July 1977

Nathaniel Markman Elliot Markman  
Chicago, 27 February 1987 St. Louis, 14 September 1990

Gregory Markman  
St. Louis, 11 November 1994

NOTE! Spelling of Names are phonetic transliterations of original  
Yiddish, followed by Hebrew equivalents and/or English  
equivalents; viz., SAHNYEH (Nesanel, Netanel, Nathaniel) SAM  
MARKMAN; or YANKEL (Yankev, Ya'cov, Jacob) MARKMAN



AN ALBUM OF PHOTOGRAPHS

